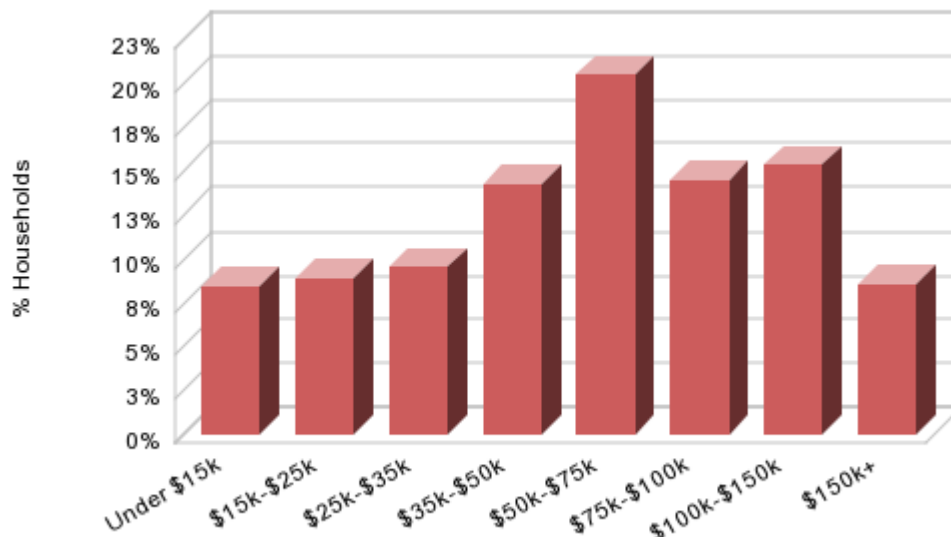


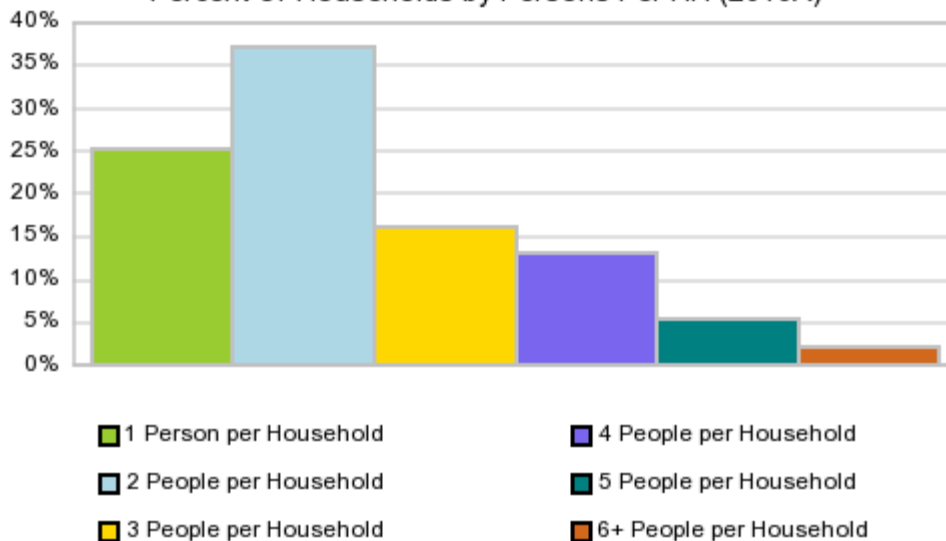
# Demographic Snapshot Chart Summary

Geography: County - Kitsap

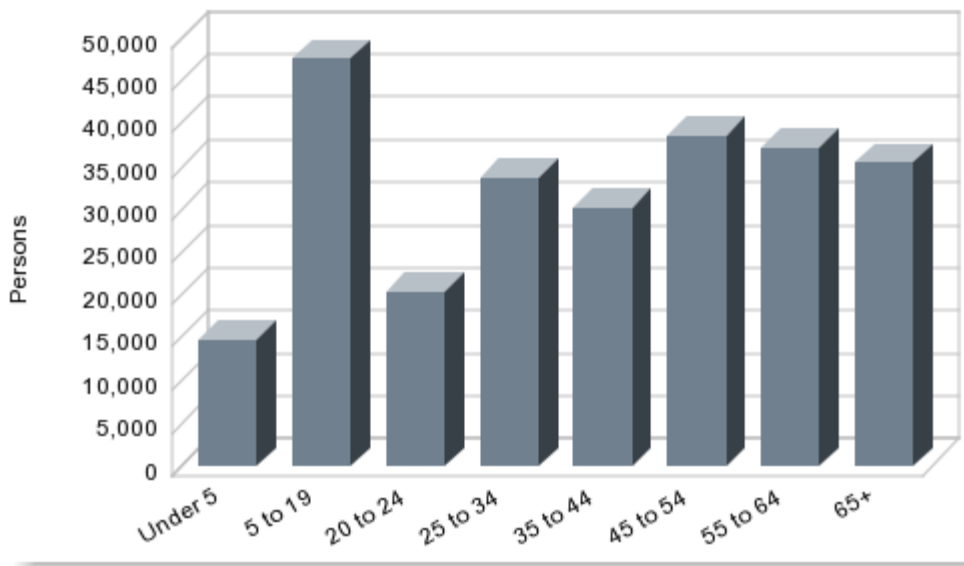
### Household Income (2013A)



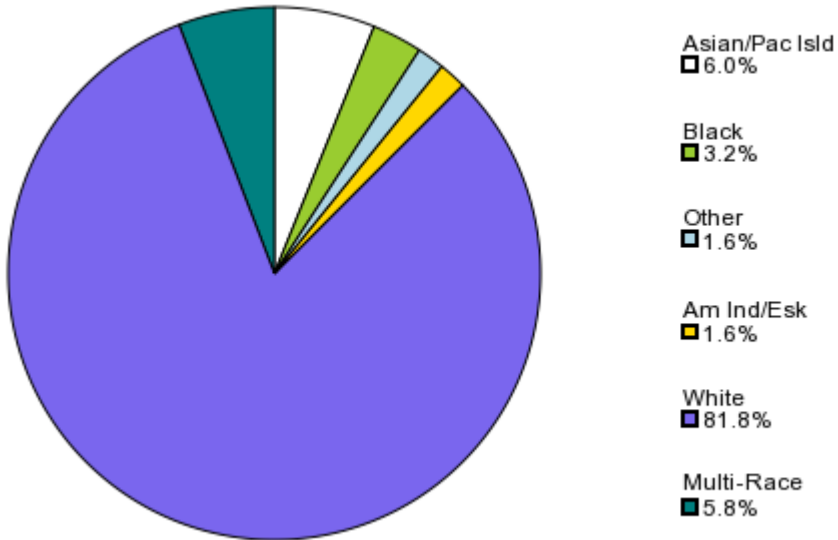
### Percent of Households by Persons Per HH (2013A)



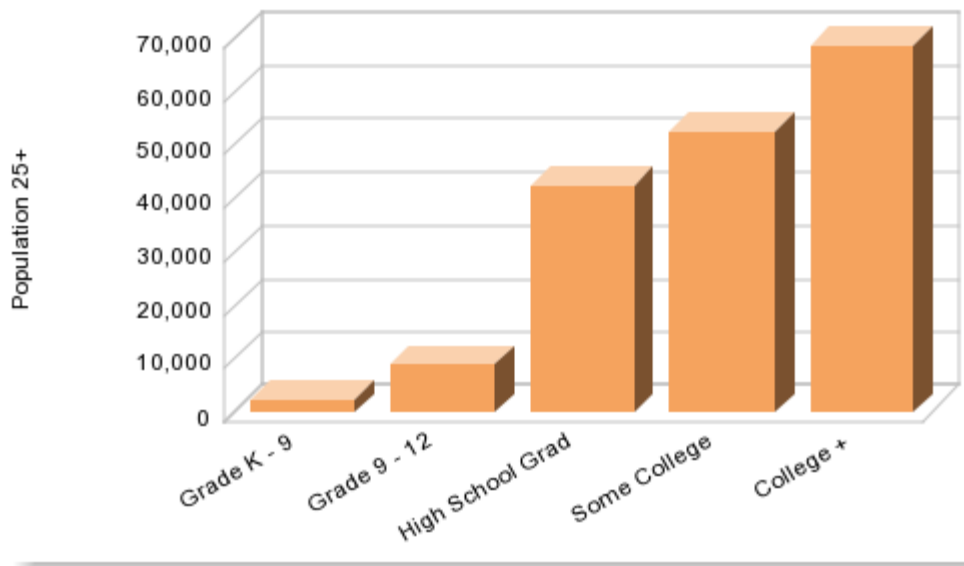
Population by Age (2013A)



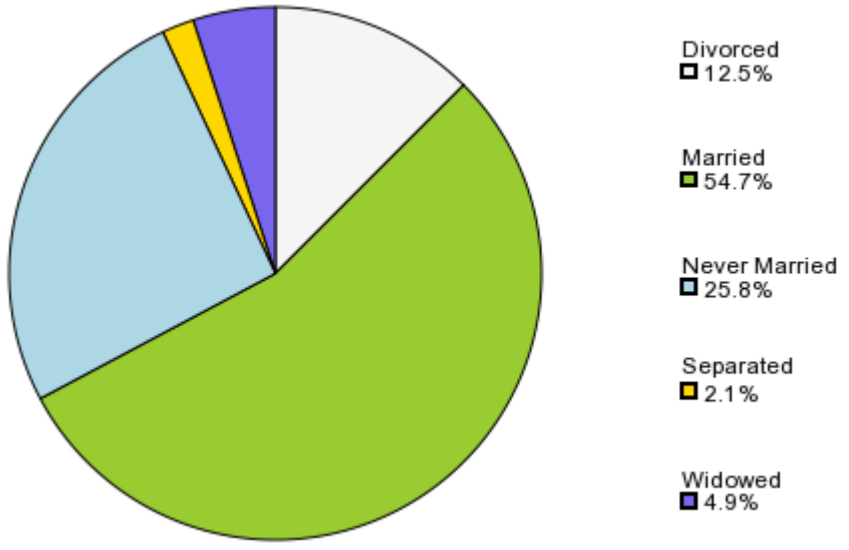
Population by Race (2013A)



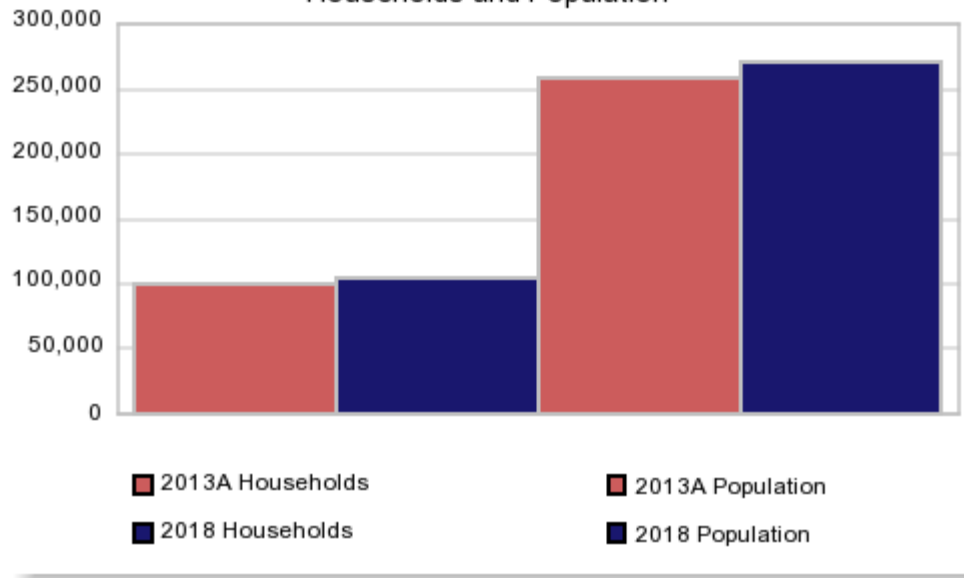
Education (2013A)



Marital Status (2013A)



### Households and Population



© 2014, by Experian

© 2014 Alteryx, Inc. Irvine, CA | 888-836-4274 | [www.alteryx.com](http://www.alteryx.com) | Powered by Alteryx®